

Route 014

- Route 014
- Timepoint
- Connecting Routes
- Ⓣ Transit Center

FARES Tarifas

To help maintain a timely schedule, please have fare ready before boarding. Exact change only; no change cards will be issued.

Para ayudar a mantener un horario a tiempo, por favor tenga lista la tarifa antes de subir. Solo cambio exacto; no se emitirán tarjetas de cambio.

| | Regular Adult | Reduced Fare | Children 6 & Under |
|---|---------------|--------------|--------------------|
| Local Fare Ruta local | \$1.75 | \$0.75 | Free |
| Express Fare Ruta exprés | \$3.00 | \$1.50 | - |
| 1-Day Universal Todo día universal | \$4 | \$2 | - |
| 7-Day Universal 7-días universal | \$14 | \$7 | - |
| 30-Day Universal 30-días universal | \$50 | \$25 | - |
| \$21 Value Card Tarjeta value de \$21 | \$21 | - | - |

Reduced Fare: ages 65+, persons with disabilities, medicare cardholders and children ages 7-17. EMBARK ID Required.

Tarifa Reducida: mayores de 65 años, personas con discapacidades, miembros de medicare y niños con edades entre 7 y 17 años.

Go Mobile!
Easier Faster Fares
 Download Token Transit!
 Visit embarkok.com/token to learn more.




Si desea obtener la información en otro idioma, llame al 235-7433.

Nếu quý vị cần thông tin bằng ngôn ngữ khác, xin liên lạc 235-7433.

如您需要其他语言版本的信息, 请致电 235-7433.

Effective: 2/2021


HORARIO DE RUTAS




014

SE Bryant

By way of S Walker, Shields, SE 44, I-35 SR, Eastern, Bryant

Serving:
 Transit Center **Ⓣ**
 Oliver Park South
 Valley Brook
 Metro Tech
 Sunnyslane


 Every 45 mins
 Monday-Sunday

EMBARK
 embarkok.com
 

 405-235-RIDE (7433) TTY 711

 embarkok@okc.gov

Route 014

Weekday/Día laborable

Sunnylane to Downtown

Downtown to Sunnylane

| Sunnylane & SE 59 ID# 112 | SE 44 & Bryant ID# 113 | Crossroads & SE 59 ID# 3725 | High & SE 44 ID# 114 | Walker & SW 25 ID# 2244 | Transit Center - Bay Q ID# 117 | SW 25 & Walker ID# 556 | SE 44 & High ID# 120 | SE 59 & Crossroads ID# 3724 | Bryant & SE 44 ID# 121 | Sunnylane & SE 59 ID# 112 |
|------------------------------|---------------------------|--------------------------------|-------------------------|----------------------------|-----------------------------------|---------------------------|-------------------------|--------------------------------|---------------------------|------------------------------|
| (E) | (D) | (C) | (B) | (A) | (T) | (A) | (B) | (C) | (D) | (E) |
| | | | | | 5:20 | 5:28 | 5:39 | 5:47 | 5:55 | 6:01 |
| | | | | | 6:05 | 6:13 | 6:24 | 6:32 | 6:40 | 6:46 |
| 6:01 | 6:09 | 6:16 | 6:26 | 6:37 | 6:50 | 6:58 | 7:09 | 7:17 | 7:25 | 7:31 |
| 6:46 | 6:54 | 7:01 | 7:11 | 7:22 | 7:35 | 7:43 | 7:54 | 8:02 | 8:10 | 8:16 |
| 7:31 | 7:39 | 7:46 | 7:56 | 8:07 | 8:20 | 8:28 | 8:39 | 8:47 | 8:55 | 9:01 |
| 8:16 | 8:24 | 8:31 | 8:41 | 8:52 | 9:05 | 9:13 | 9:24 | 9:32 | 9:40 | 9:46 |
| 9:01 | 9:09 | 9:16 | 9:26 | 9:37 | 9:50 | 9:58 | 10:09 | 10:17 | 10:25 | 10:31 |
| 9:46 | 9:54 | 10:01 | 10:11 | 10:22 | 10:35 | 10:43 | 10:54 | 11:02 | 11:10 | 11:16 |
| 10:31 | 10:39 | 10:46 | 10:56 | 11:07 | 11:20 | 11:28 | 11:39 | 11:47 | 11:55 | 12:01 |
| 11:16 | 11:24 | 11:31 | 11:41 | 11:52 | 12:05 | 12:13 | 12:24 | 12:32 | 12:40 | 12:46 |
| 12:01 | 12:09 | 12:16 | 12:26 | 12:37 | 12:50 | 12:58 | 1:09 | 1:17 | 1:25 | 1:31 |
| 12:46 | 12:54 | 1:01 | 1:11 | 1:22 | 1:35 | 1:43 | 1:54 | 2:02 | 2:10 | 2:16 |
| 1:31 | 1:39 | 1:46 | 1:56 | 2:07 | 2:20 | 2:28 | 2:39 | 2:47 | 2:55 | 3:01 |
| 2:16 | 2:24 | 2:31 | 2:41 | 2:52 | 3:05 | 3:13 | 3:24 | 3:32 | 3:40 | 3:46 |
| 3:01 | 3:09 | 3:16 | 3:26 | 3:37 | 3:50 | 3:58 | 4:09 | 4:17 | 4:25 | 4:31 |
| 3:46 | 3:54 | 4:01 | 4:11 | 4:22 | 4:35 | 4:43 | 4:54 | 5:02 | 5:10 | 5:16 |
| 4:31 | 4:39 | 4:46 | 4:56 | 5:07 | 5:20 | 5:28 | 5:39 | 5:47 | 5:55 | 6:01 |
| 5:16 | 5:24 | 5:31 | 5:41 | 5:52 | 6:05 | 6:13 | 6:24 | 6:32 | 6:40 | 6:46 |
| 6:01 | 6:09 | 6:16 | 6:26 | 6:37 | 6:50 | 6:58 | 7:09 | 7:17 | 7:25 | 7:31 |
| 6:46 | 6:53 | 7:00 | 7:09 | 7:19 | 7:30 | | | | | |
| 7:31 | 7:36 | — | 7:39 | — | — | | | | | |

Weekend/Fin de semana

Route 014

Sunnylane to Downtown

Downtown to Sunnylane

| Sunnylane & SE 59 ID# 112 | SE 44 & Bryant ID# 113 | Crossroads & SE 59 ID# 3725 | High & SE 44 ID# 114 | Walker & SW 25 ID# 2244 | Transit Center - Bay Q ID# 117 | SW 25 & Walker ID# 556 | SE 44 & High ID# 120 | SE 59 & Crossroads ID# 3724 | Bryant & SE 44 ID# 121 | Sunnylane & SE 59 ID# 112 |
|------------------------------|---------------------------|--------------------------------|-------------------------|----------------------------|-----------------------------------|---------------------------|-------------------------|--------------------------------|---------------------------|------------------------------|
| (E) | (D) | (C) | (B) | (A) | (T) | (A) | (B) | (C) | (D) | (E) |
| | | | | | 6:35 | 6:44 | 6:54 | 7:03 | 7:10 | 7:17 |
| 7:17 | 7:23 | 7:31 | 7:41 | 7:51 | 8:05 | 8:14 | 8:24 | 8:33 | 8:40 | 8:47 |
| | | | | | 8:50 | 8:59 | 9:09 | 9:18 | 9:25 | 9:32 |
| 8:47 | 8:53 | 9:01 | 9:11 | 9:21 | 9:35 | 9:44 | 9:54 | 10:03 | 10:10 | 10:17 |
| 9:32 | 9:38 | 9:46 | 9:56 | 10:06 | 10:20 | 10:29 | 10:39 | 10:48 | 10:55 | 11:02 |
| 10:17 | 10:23 | 10:31 | 10:41 | 10:51 | 11:05 | 11:14 | 11:24 | 11:33 | 11:40 | 11:47 |
| 11:02 | 11:08 | 11:16 | 11:26 | 11:36 | 11:50 | 11:59 | 12:09 | 12:18 | 12:25 | 12:32 |
| 11:47 | 11:53 | 12:01 | 12:11 | 12:21 | 12:35 | 12:44 | 12:54 | 1:03 | 1:10 | 1:17 |
| 12:32 | 12:38 | 12:46 | 12:56 | 1:06 | 1:20 | 1:29 | 1:39 | 1:48 | 1:55 | 2:02 |
| 1:17 | 1:23 | 1:31 | 1:41 | 1:51 | 2:05 | 2:14 | 2:24 | 2:33 | 2:40 | 2:47 |
| 2:02 | 2:08 | 2:16 | 2:26 | 2:36 | 2:50 | 2:59 | 3:09 | 3:18 | 3:25 | 3:32 |
| 2:47 | 2:53 | 3:01 | 3:11 | 3:21 | 3:35 | 3:44 | 3:54 | 4:03 | 4:10 | 4:17 |
| 3:32 | 3:38 | 3:46 | 3:56 | 4:06 | 4:20 | 4:29 | 4:39 | 4:48 | 4:55 | 5:02 |
| 4:17 | 4:23 | 4:31 | 4:41 | 4:51 | 5:05 | 5:14 | 5:24 | 5:33 | 5:40 | 5:47 |
| 5:02 | 5:08 | 5:16 | 5:26 | 5:36 | 5:50 | 5:59 | 6:09 | 6:18 | 6:25 | 6:32 |
| 5:47 | 5:53 | 6:01 | 6:11 | 6:21 | 6:30 | | | | | |
| 6:32 | 6:36 | — | 6:39 | — | | | | | | |

How to Read This Schedule

- Days of operation, route number and direction of travel are located in the header of the timetable.
- Major stops, or time points and arrival times are listed in columns.

Cómo leer este horario

- Los días de atención, el número de ruta y la dirección del viaje se encuentran en el encabezado del horario.
- Las paradas principales o los puntos horarios y las horas de llegada se indican en las columnas.

Real-Time Information

Get departure times by text or online.

Anytime. Anywhere.

Conozca las horas de salida por mensaje de texto o en línea. En cualquier momento. En cualquier lugar.



Text "EMBAK" followed by the 3-digit Route No. "014" and "Stop ID No." to 41411

Envíe el mensaje de texto EMBAK seguido del número de ruta de 3 dígitos "014" y el n.º de identificación de la parada "####" al 41411.



Log on to embarkok.com Enter your Stop ID
Inicie sesión en embarkok.com. Ingrese el n.º de identificación de su parada.



STOP ID